

02-08-100-013

1329.88

REID RD

ROMEO PLANK RD

61351

732

400

02-07-400-002
80.00

434.31


02-08-300-011
1.536
4.449

267.58


267.78

1323.78

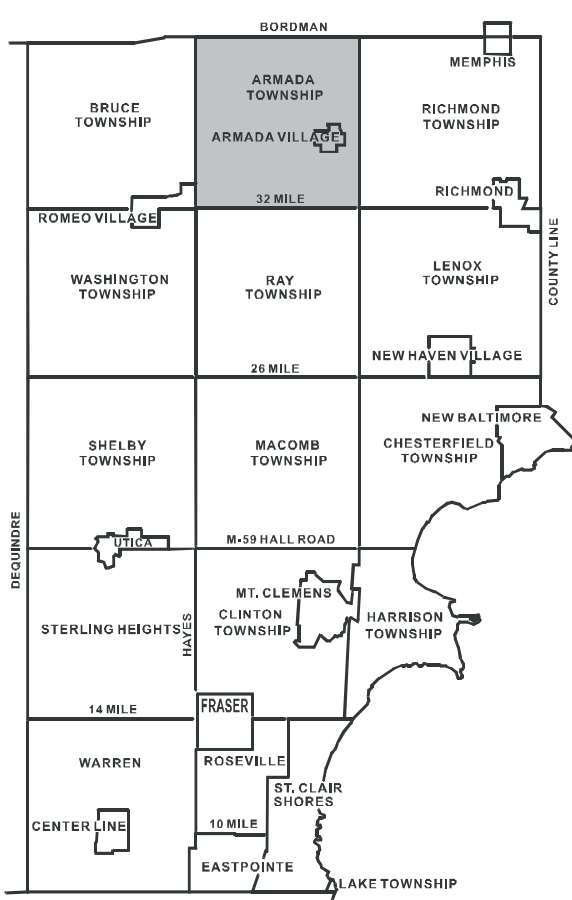
IRWIN RD



1:1,200



ARMADA TOWNSHIP SHEET INDEX



Grid of sheet indices for Armada Township, listing township names (Bordenman, Borden, Bordenman, etc.) and sheet numbers in a grid format.

DESCRIPTION OF PERMANENT REAL ESTATE INDEX NUMBER

13-19-302-018

Legend table with four columns: AREA NUMBER (TOWNSHIP UNDER GOVERNMENT SURVEY), SUB AREA NUMBER (ALWAYS COMBINED WITH SECTION NUMBER), BLOCK NUMBER (CITY BLOCK LOCATION IN SECTION), and PARCEL NUMBER (USUALLY A HOUSE LOT OR PAVILION).

Legend table with five columns: Platted Area Boundary Line, Property Line, Property Split Line, Property Combined Line, Township Boundary Line, Traverse Line, Dimension Extent Marks, and Dimension Start Marks.

02-07H

Previously part of 02-A
ARMADA TWP.
E. 1/2 S.E. 1/4 SEC. 7 T. 5N. R. 13E.

Source: Macomb County Department of Planning and Economic Development
- 2008 Digital Orthophotography Project
- Parcel Conversion Project

Note:
Digital Orthophotography horizontal positioning accuracy is 3 feet. Parcel boundary lines should be considered a graphical representation and not in any way a legal survey or engineering document. In general, the horizontal positioning and length accuracy is within 15 feet.

This map is intended for general planning purposes. Site specific evaluation should be verified by field inspection. This is a work in progress and may contain errors and omissions. Please report any potential revisions to (586)469-5285.

