

1331.47

33 MILE RD

186

130

650

02-35-100-008  
1.94

130

02-35-100-001  
40.00

02-35-100-002  
40.00

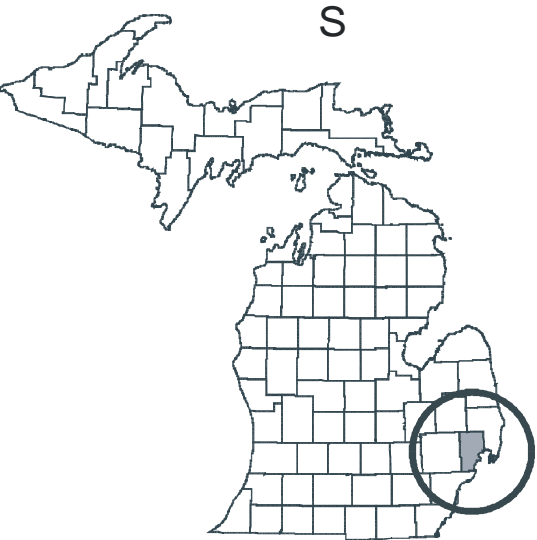

100

2674.74

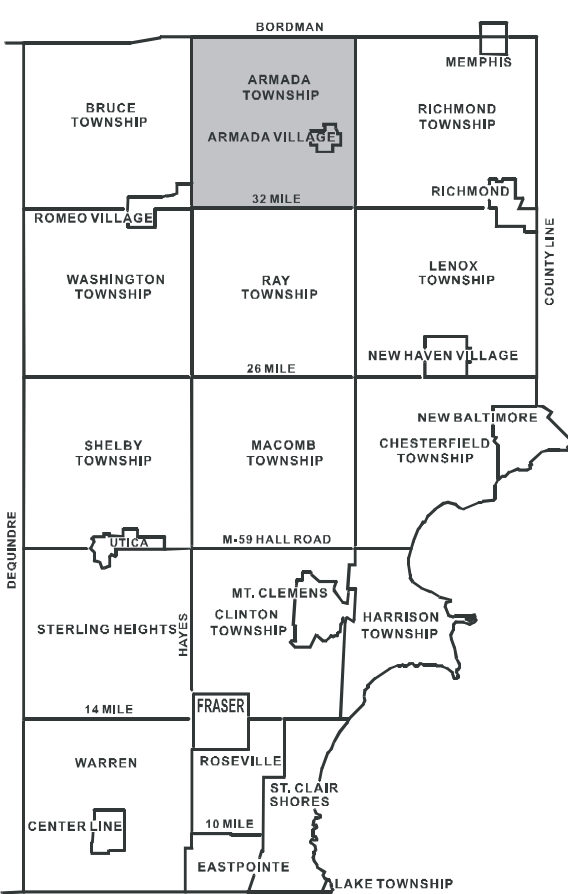
165.01  
165.06

100 50 0 100 200 Feet

1:1,200



COPYRIGHT 2009  
MACOMB COUNTY, MI  
All Rights Reserved



ARMADA TOWNSHIP SHEET INDEX

02-35-100-001	02-35-100-002	02-35-100-003	02-35-100-004	02-35-100-005	02-35-100-006	02-35-100-007	02-35-100-008	02-35-100-009	02-35-100-010	02-35-100-011	02-35-100-012	02-35-100-013	02-35-100-014	02-35-100-015	02-35-100-016	02-35-100-017	02-35-100-018	02-35-100-019	02-35-100-020	02-35-100-021	02-35-100-022	02-35-100-023	02-35-100-024	02-35-100-025	02-35-100-026	02-35-100-027	02-35-100-028	02-35-100-029	02-35-100-030	02-35-100-031	02-35-100-032	02-35-100-033	02-35-100-034	02-35-100-035	02-35-100-036	02-35-100-037	02-35-100-038	02-35-100-039	02-35-100-040	02-35-100-041	02-35-100-042	02-35-100-043	02-35-100-044	02-35-100-045	02-35-100-046	02-35-100-047	02-35-100-048	02-35-100-049	02-35-100-050	02-35-100-051	02-35-100-052	02-35-100-053	02-35-100-054	02-35-100-055	02-35-100-056	02-35-100-057	02-35-100-058	02-35-100-059	02-35-100-060	02-35-100-061	02-35-100-062	02-35-100-063	02-35-100-064	02-35-100-065	02-35-100-066	02-35-100-067	02-35-100-068	02-35-100-069	02-35-100-070	02-35-100-071	02-35-100-072	02-35-100-073	02-35-100-074	02-35-100-075	02-35-100-076	02-35-100-077	02-35-100-078	02-35-100-079	02-35-100-080	02-35-100-081	02-35-100-082	02-35-100-083	02-35-100-084	02-35-100-085	02-35-100-086	02-35-100-087	02-35-100-088	02-35-100-089	02-35-100-090	02-35-100-091	02-35-100-092	02-35-100-093	02-35-100-094	02-35-100-095	02-35-100-096	02-35-100-097	02-35-100-098	02-35-100-099	02-35-100-100
---------------	---------------	---------------	---------------	---------------	---------------	---------------	---------------	---------------	---------------	---------------	---------------	---------------	---------------	---------------	---------------	---------------	---------------	---------------	---------------	---------------	---------------	---------------	---------------	---------------	---------------	---------------	---------------	---------------	---------------	---------------	---------------	---------------	---------------	---------------	---------------	---------------	---------------	---------------	---------------	---------------	---------------	---------------	---------------	---------------	---------------	---------------	---------------	---------------	---------------	---------------	---------------	---------------	---------------	---------------	---------------	---------------	---------------	---------------	---------------	---------------	---------------	---------------	---------------	---------------	---------------	---------------	---------------	---------------	---------------	---------------	---------------	---------------	---------------	---------------	---------------	---------------	---------------	---------------	---------------	---------------	---------------	---------------	---------------	---------------	---------------	---------------	---------------	---------------	---------------	---------------	---------------	---------------	---------------	---------------	---------------	---------------	---------------	---------------	---------------

DESCRIPTION OF PERMANENT REAL ESTATE INDEX NUMBER

13 - 19 - 302 - 018

AREA NUMBER (TOWNSHIP UNDER GOVERNMENT SURVEY)	SUB AREA NUMBER (ALWAYS CONSIDER WITH SECTION NUMBER)	BLOCK NUMBER (CITY BLOCK LOCATION IN SECTION)	PARCEL NUMBER (USUALLY A HOUSE LOT OR FAIR)
---	--	--	--

**Legend**

- Platted Area Boundary Line
- Property Line
- Property Split Line
- Property Combined Line
- Township Boundary Line
- Traverse Line
- Dimension Extent Marks
- Dimension Start Marks

02-35A

Previously part of 02-R  
ARMADA TWP.  
W. 1/2 N.W. 1/4 SEC. 35 T. 5N. R. 13E.

Source: Macomb County Department of Planning and Economic Development  
- 2008 Digital Orthophotography Project  
- Parcel Conversion Project

Note:  
Digital Orthophotography horizontal positioning accuracy is 3 feet. Parcel boundary lines should be considered a graphical representation and not in any way a legal survey or engineering document. In general, the horizontal positioning and length accuracy is within 15 feet.

This map is intended for general planning purposes. Site specific evaluation should be verified by field inspection. This is a work in progress and may contain errors and omissions. Please report any potential revisions to (586)469-5285.



GIS MACOMB COUNTY  
Planning and Economic  
Development Department

Published: Jun 05 2013