

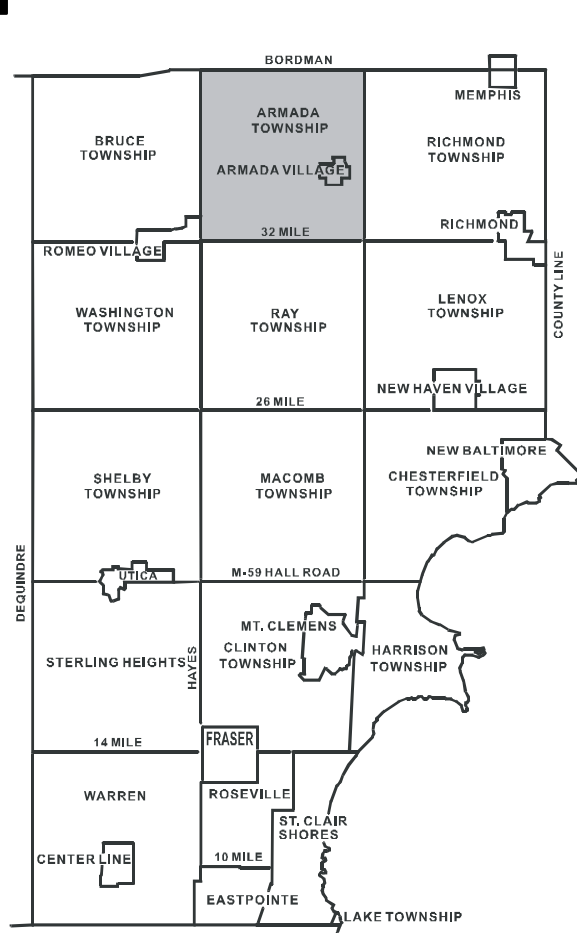


1:1,200



ARMADA TOWNSHIP SHEET INDEX



DESCRIPTION OF PERMANENT REAL ESTATE INDEX NUMBER

13-19-302-018

| AREA NUMBER (TOWNSHIP UNDER GOVERNMENT SURVEY) | SUB AREA NUMBER (ALWAYS CORRELATES WITH SECTION NUMBER) | BLOCK NUMBER (CITY BLOCK LOCATION IN SECTION) | PARCEL NUMBER (USUALLY A HOUSE LOT OR PASTURE) |
|---|--|--|---|
| 13 | 19 | 302 | 018 |

Legend

- Platted Area Boundary Line
- Property Line
- Property Split Line
- Property Combined Line
- Township Boundary Line
- Traverse Line
- Dimension Extent Marks
- Dimension Start Marks

02-19H

Previously part of 02-G
ARMADA TWP.
E. 1/2 S.E. 1/4 SEC. 19 T. 5N. R. 13E.

Source: Macomb County Department of Planning and Economic Development
- 2008 Digital Orthophotography Project
- Parcel Conversion Project

Note:
Digital Orthophotography horizontal positioning accuracy is 3 feet. Parcel boundary lines should be considered a graphical representation and not in any way a legal survey or engineering document. In general, the horizontal positioning and length accuracy is within 15 feet.

This map is intended for general planning purposes. Site specific evaluation should be verified by field inspection. This is a work in progress and may contain errors and omissions. Please report any potential revisions to (586)469-5285.



GIS MACOMB COUNTY
Planning and Economic Development Department